



Road Running Technical Council
USA Track & Field
Measurement Certificate



Name of the course Brew City Marathon 2026 Distance 42.195 km

Location (state) WI (city) Milwaukee

Type of course: Road Race

Measuring Methods: Bicycle

Measured By Peter Starykowicz - 1152 Ensell Rd - Lake Zurich, IL 60047 - (224) 757-5425 - colin@allcommunityevents.com

Race Contact Colin Pekovitch - 1152 Ensell Road - 8473732937 - colin@allcommunityevents.com

Date(s) when course measured: 04/10/2026

Number of measurements of entire course: 2 Course Configuration: complex of different loop

Elevation (meters above sea level) Start 179.53 Finish 178.92 Lowest 178.92 Highest 199.64

Straight line distance between start and finish 292.28 m Drop: 0.01 m/km Separation 0.69 %

Type of surface: Paved 100 % Dirt 0 % Gravel 0 % Grass 0 % Track 0 %

Effective date of certification: April 14, 2026 Certification code: WI26002DM

Note to Race Director: Use this Certification Code
in all public announcements relating to your race.

Be It Officially Noted That

Based on examination of data provided by the above named measurer, the course described above and in the map attached is hereby certified as reasonably accurate in measurement according to the standards adopted by the Road Running Technical Council. If any changes are made to the course, this certification becomes void, and the course must then be recertified.

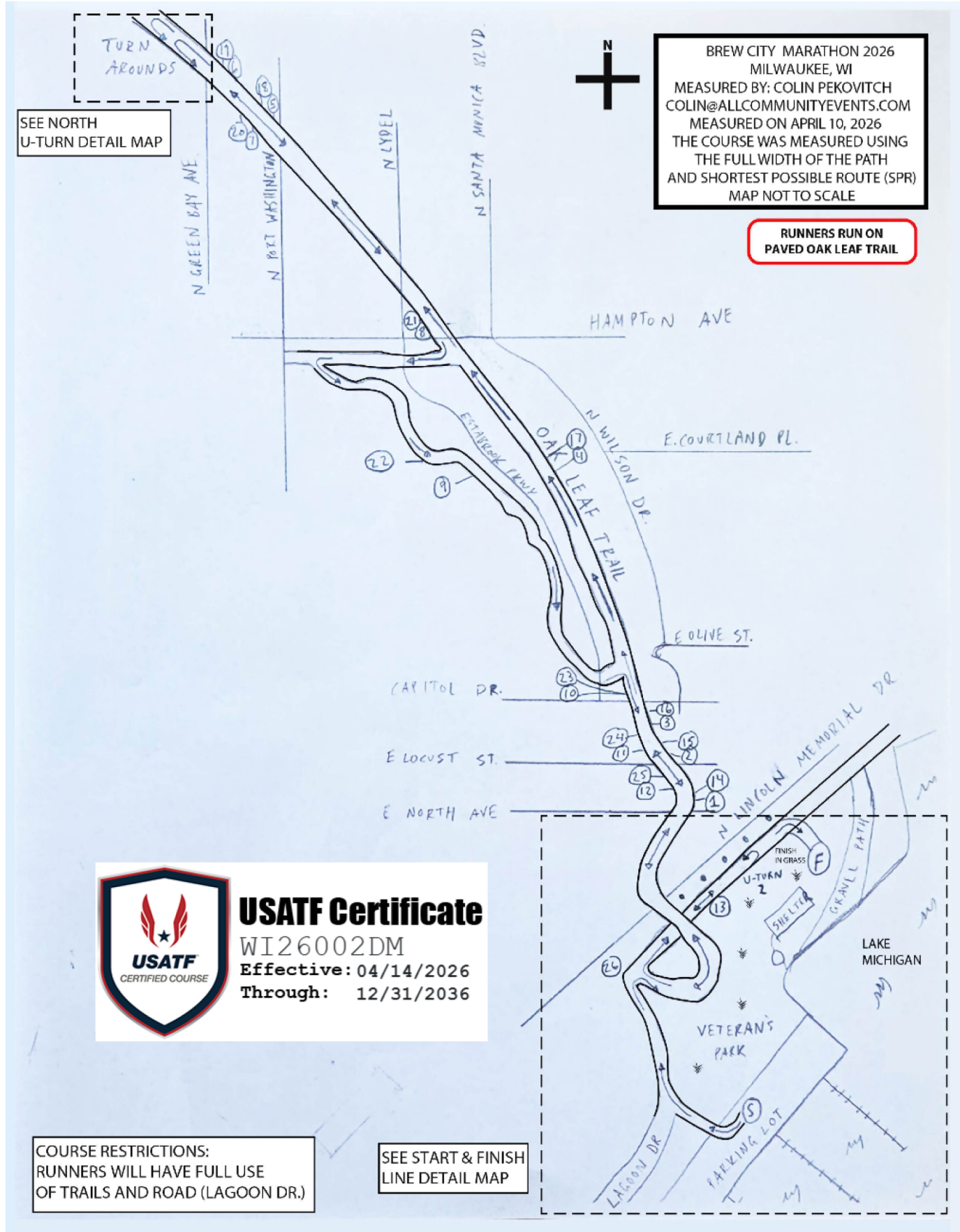
Verification of Course --- In the event a National Open Record is set on the course, or at the discretion of USA Track & Field, a verification measurement may be required to be performed by a member of the Road Running Technical Council. If such a remeasurement shows the course to be short, then all pending records will be rejected and the course certification will be cancelled.

This certification expires on December 31 of the year: **2036**

AS NATIONALLY CERTIFIED BY:

Date: April 30, 2026

David Moore - USATF/RRTC Certifier - 3112 E Edgemere Dr, Appleton WI 54915
(920) 840-4582 - dave.moor@yahoo.com



BREW CITY MARATHON 2026
 MILWAUKEE, WI
 MEASURED BY: COLIN PEKOVITCH
 COLIN@ALLCOMMUNITYEVENTS.COM
 MEASURED ON APRIL 10, 2026
 THE COURSE WAS MEASURED USING
 THE FULL WIDTH OF THE PATH
 AND SHORTEST POSSIBLE ROUTE (SPR)
 MAP NOT TO SCALE

**RUNNERS RUN ON
 PAVED OAK LEAF TRAIL**



USATF Certificate
 WI26002DM
 Effective: 04/14/2026
 Through: 12/31/2036

COURSE RESTRICTIONS:
 RUNNERS WILL HAVE FULL USE
 OF TRAILS AND ROAD (LAGOON DR.)

**SEE START & FINISH
 LINE DETAIL MAP**

START & FINISH LINE DETAIL MAP

FINISH LINE IS 26 FT. 10 IN.
EAST FROM THE 5TH LAMP POST
EAST OF OAK LEAF PEDESTRIAN
BRIDGE. THEN, PERPENDICULAR
138 FT. 5 IN. SOUTHEAST INTO VETERAN'S
PARK. IN LINE WITH THE MAN HOLE

U TURN 2
IS IN LINE WITH THE 4TH
LIGHT POLE LOCATED EAST
OF THE OAK LEAF PEDESTRIAN
BRIDGE. (MARATHON BEGINS "LAP 2" BY U-TURNING
& HEADING BACK ACROSS THE OAK LEAF
PEDESTRIAN BRIDGE TOWARDS
MILE 14)

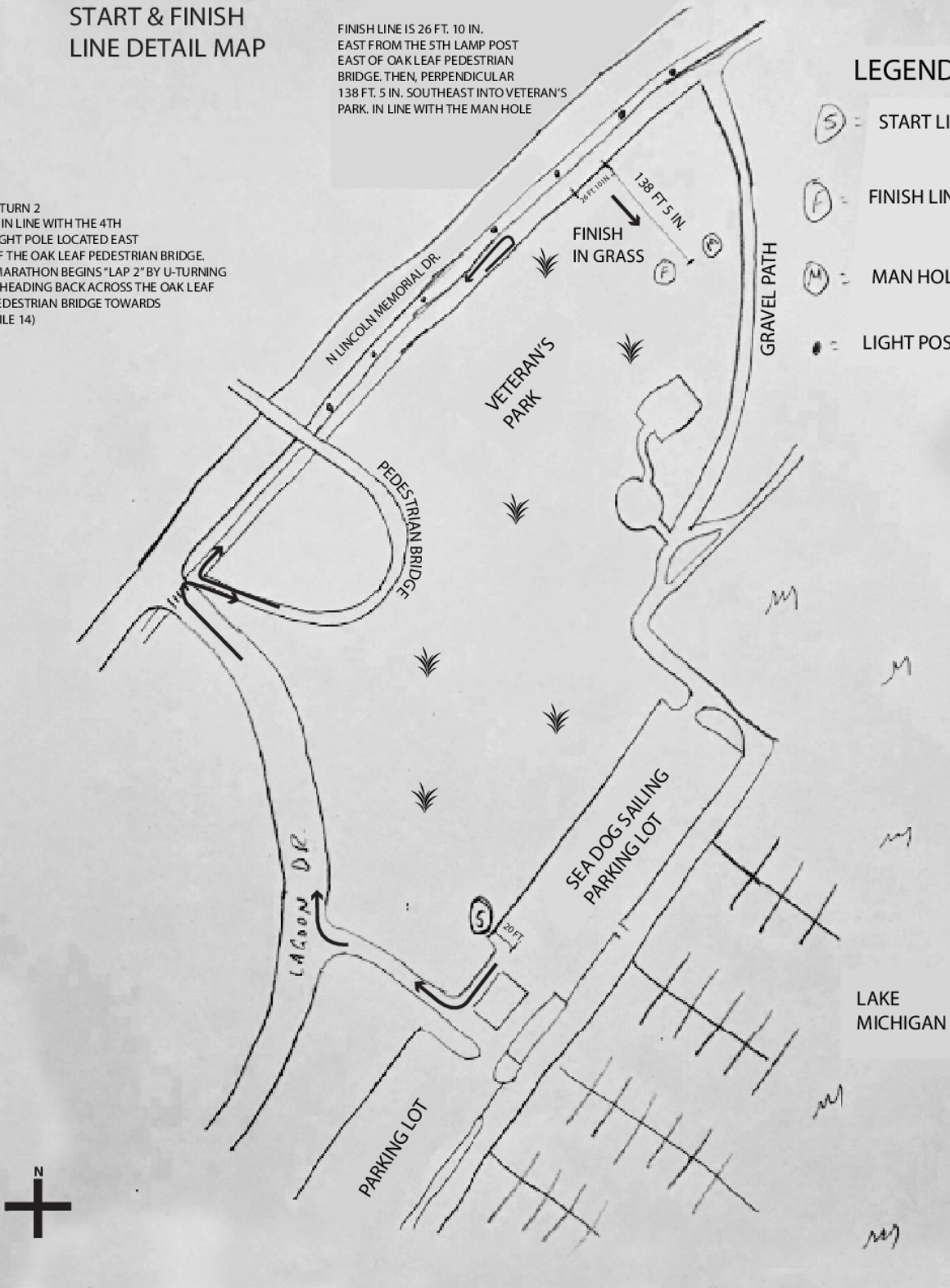
LEGEND

(S) = START LINE

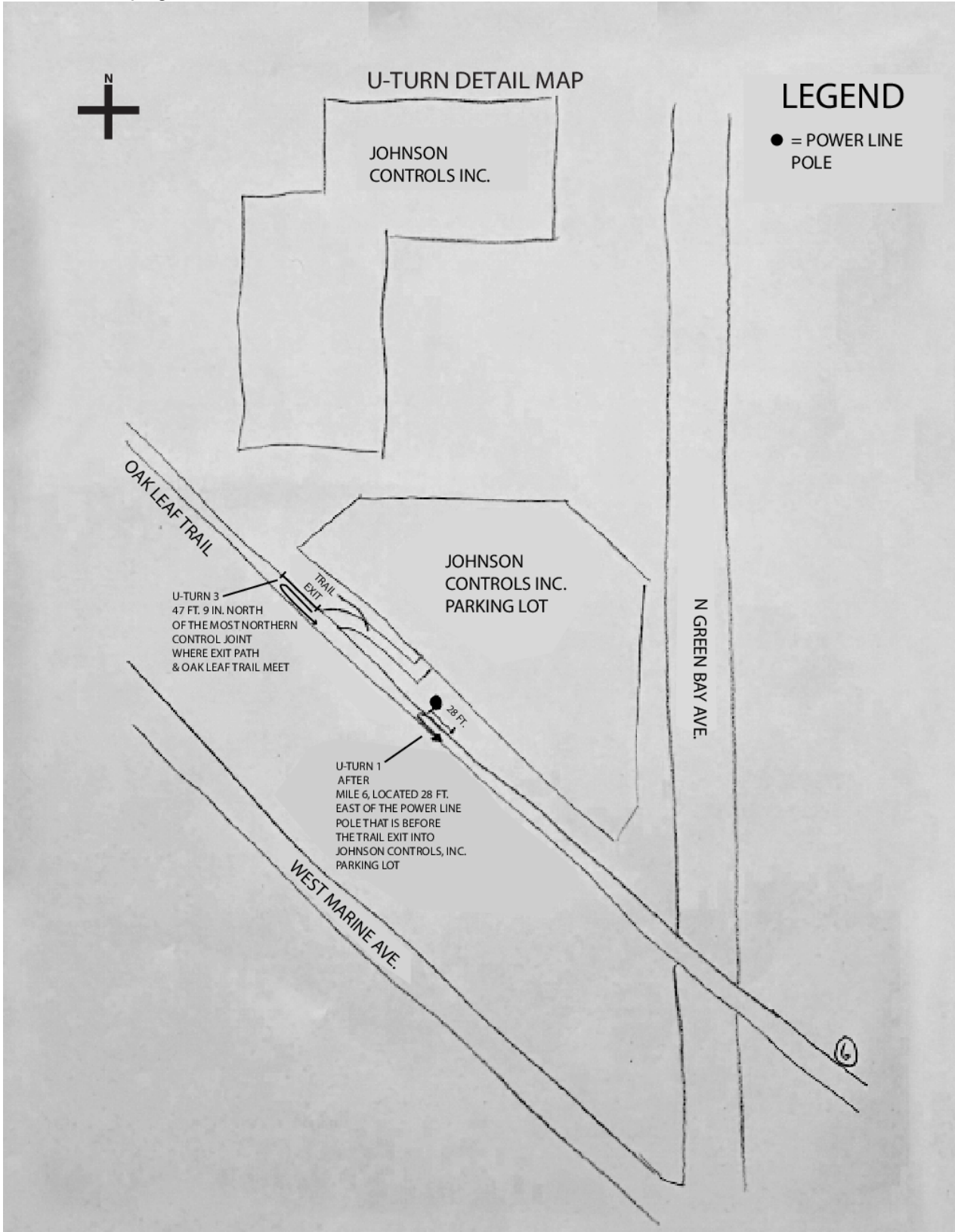
(F) = FINISH LINE

(M) = MAN HOLE

(•) = LIGHT POST



LAKE
MICHIGAN



Start: Located in Sea Dog Sailing parking lot, the most south-western parking spot line, 20ft from the northern curb.

Mile 1: 189 ft. N of E. North Ave Bridge on Oak Leaf Trail

Mile 2: West of 3104 N Cambridge Ave. Reference Longitudes & latitudes coordinates. On the trail, there is no permanent structure to reference.

Mile 3: 38 ft. N. of Trail information sign on Oak Leaf Trail

Mile 4: 52 ft. S of the first wooden plank on the wooden bridge located on Oak Leaf Trail

Mile 5: West of Svetlana Veller Agency Inc, American Family Insurance. Reference Longitudes & latitudes coordinates. On the trail, there is no permanent structure.

Mile 6: East of DaVita Bay Shore Dialysis. Reference Longitudes & latitudes coordinates. On the trail, there is no permanent structure nearby.

U-Turn 1: After Mile 6: located 28 ft. E of the power line pole before the trail exit into the Johnson Controls, Inc. parking lot.

Mile 7: 106 ft. N of the most western metal fence post before the bridge entrance.

Mile 8: 21ft. E of the 6th parking spot located in Parkside at Estabrook Apartments

Mile 9: 26 ft. E of the metal baseball backstop

Mile 10: 21 ft. S of metal grate on pedestrian bridge that crosses Capitol Dr

Mile 11: 39 ft. W of Water Pump Reservoir located on Cambridge Avenue

Mile 12: 52 ft. S of Trail entrance ramp on Oak Leaf Trail

Mile 13: 70 ft. N of the 2nd light pole, North of the Oak Leaf pedestrian bridge

U Turn 2: In line with the 4th light pole east of the Oak Leaf pedestrian bridge (Marathon begins "Lap 2" by u-turning and heading back across the Oak Leaf pedestrian bridge towards mile 4)

Mile 14: 273 ft. N of E. North Ave Bridge on Oak Leaf Trail

MILE 15: West of 3145 N Cambridge Ave. Reference Longitudes & latitudes coordinates. On the trail, there is no permanent structure nearby.

Mile 16: 22 ft. N of Trail information sign on Oak Leaf Trail

Mile 17: 40 ft. N of the first wooden plank on the wooden bridge located on Oak Leaf Trail

Mile 18: West of Bykhovsky Law LLC. Reference Longitudes & latitudes coordinates. On the trail, there is no permanent structure nearby.

Mile 19: Southeast of T & L Glass Service Inc. Reference Longitudes & latitudes coordinates. On the trail, there is no permanent structure.

U Turn 3: After Mile 19: 47 ft. 9 in. North of the most northern point of the control joint, where the exit path & Oak Leaf trail meet.

Mile 20: 102 ft. after you cross the Oak Leaf Trail Bridge above Milwaukee River PKWY

Mile 21: 24 ft. E of the 51st parking spot located in Parkside at Estabrook Apartments

Mile 22: 22 ft. N of Park rules information board.

Mile 23: On Oak Leaf Trail 76 ft. 2in. Northwest white metal trail post at exit that connects to Capitol Drive.

MILE 24: West of 3254 N Cambridge Ave, Reference Longitudes & latitudes coordinates. On the trail, there is no permanent structure nearby.

Mile 25: 339 ft. N of Trail entrance ramp on Oak Leaf Trail

Mile 26: 18 ft. E of the park entrance sign

Finish: 26 ft. and 10 in. East from the 5th. lamp post east of the Oak Leaf pedestrian bridge. Then, perpendicular 138 ft. and 5 in. southeast into Veterans Park, in line with the manhole.

Mile	Latitude & Longitude
Start	43°02'58.9"N 87°53'18.3"W
1	43°03'38.4"N 87°53'20.8"W
2	43°04'29.4"N 87°53'30.3"W
3	43°05'18.5"N 87°53'42.0"W
4	43°06'03.8"N 87°54'16.9"W
5	43°06'39.0"N 87°55'09.3"W
6	43°07'14.3"N 87°56'02.1"W
"LAP 1" U-TURN	43°07'21.0"N 87°56'12.1"W
7	43°06'51.3"N 87°55'27.7"W
8	43°06'16.0"N 87°54'35.1"W
9	43°05'59.6"N 87°54'20.5"W
10	43°05'21.6"N 87°53'44.8"W
11	43°04'33.2"N 87°53'30.4"W
12	43°03'41.6"N 87°53'23.2"W
13	43°03'07.0"N 87°53'19.5"W
TO BEGIN "LAP 2"	43°03'08.1"N 87°53'18.1"W
14	43°03'39.1"N 87°53'21.4"W
15	43°04'30.5"N 87°53'30.3"W
16	43°05'19.2"N 87°53'42.6"W
17	43°06'04.4"N 87°54'17.8"W
18	43°06'39.7"N 87°55'10.3"W
19	43°07'14.9"N 87°56'03.0"W
"LAP 2" U-TURN	43°07'22.7"N 87°56'14.7"W
20	43°06'54.1"N 87°55'32.0"W
21	43°06'18.9"N 87°54'39.4"W
22	43°05'59.4"N 87°54'26.0"W
23	43°05'25.3"N 87°53'47.5"W
24	43°04'37.4"N 87°53'30.3"W
25	43°03'45.4"N 87°53'24.7"W
26	43°03'03.9"N 87°53'23.5"W
Finish Line	43°03'08.1"N 87°53'15.2"W